

SAUSAGE RUN TO LOCKEFORD AND LUNCH AT TERESA'S PLACE IN JACKSON

Date: MARCH 11, FRIDAY

Where: Meet at Orchard Creek at 7:45AM

Leave at 8:00 AM

List of Details:

- Driving details & map will be provided at OC.
- Bring a cooler for Sausage and meat purchases
- First we will head towards El Dorado Hills for a pit stop. Then continue on the back roads towards Lockeford on HWY 88.
- After sausage purchase... we will head for TERESA'S PLACE in Jackson for lunch.
- COST OF MEAL IS \$18.00 pp
- After lunch you are on your own, or you can follow the Berry's to Lincoln

MEAL — Cost of meal is \$18.00 pp

Choose one of the following:

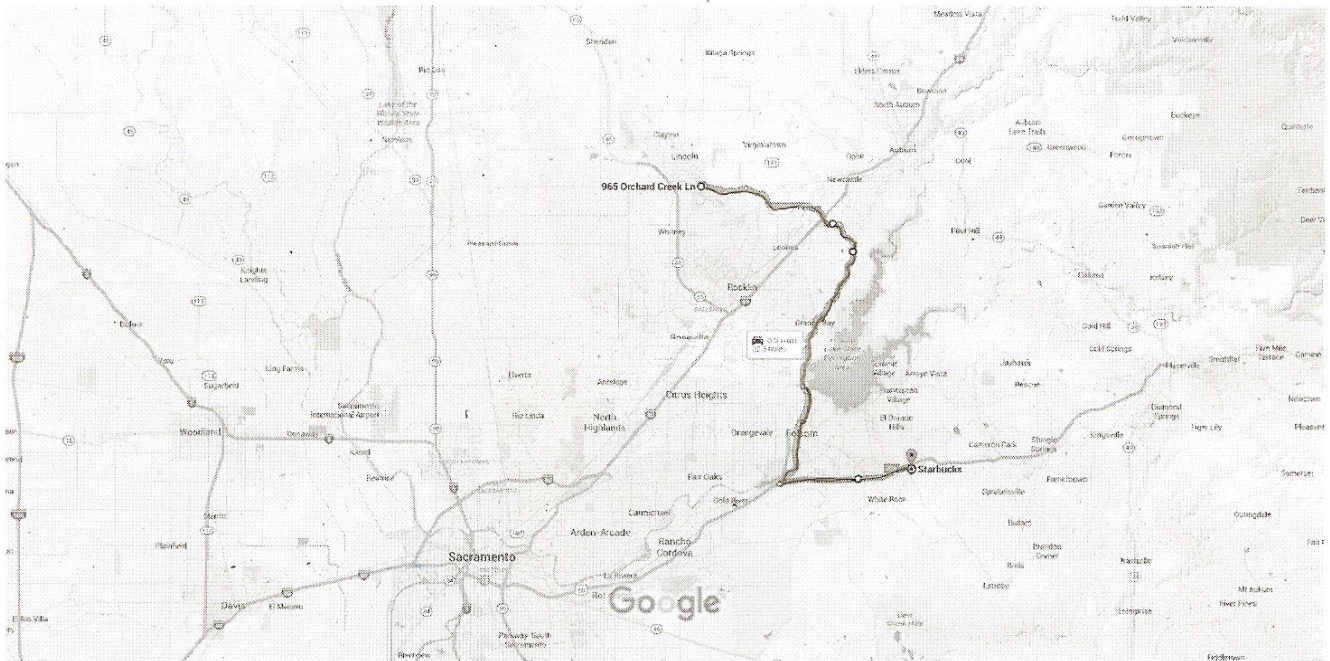
- Chicken Breast on a bed of rice
- Eggplant Parmesan
- Seafood Lasagna

Meal includes bread & butter, house salad with two dressings, hot beverage or ice tea, and ice cream

Send Check made out to Virgil Berry-(see club roster for address), by MARCH 4 DEADLINE with your choice of Meal

*****We are limited to 23 cars or 46 people*****

Google Maps 965 Orchard Creek Lane, Lincoln, CA to Starbucks Drive 32.3 miles, 55 min

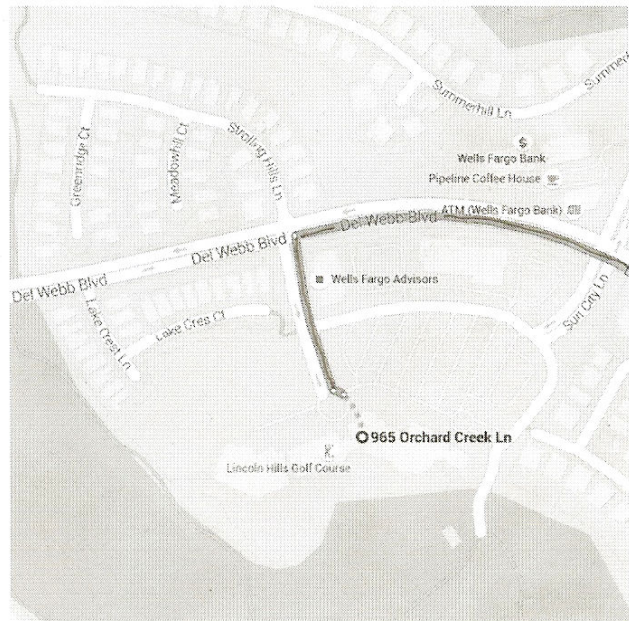


Map data ©2016 Google 2 mi

965 Orchard Creek Ln
Lincoln, CA 95648

Follow Orchard Creek Ln to Del Webb Blvd

- 37 s (0.1 mi)
- ↑ 1. Head northwest toward Orchard Creek Ln
- 33 ft
- 2. Turn right onto Orchard Creek Ln
- 472 ft



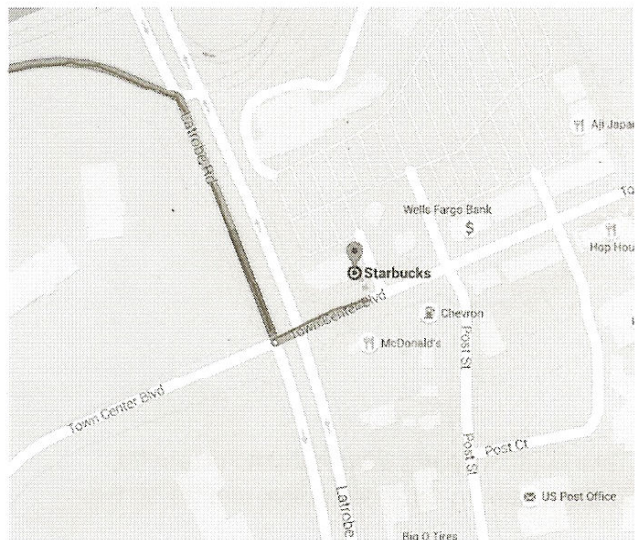
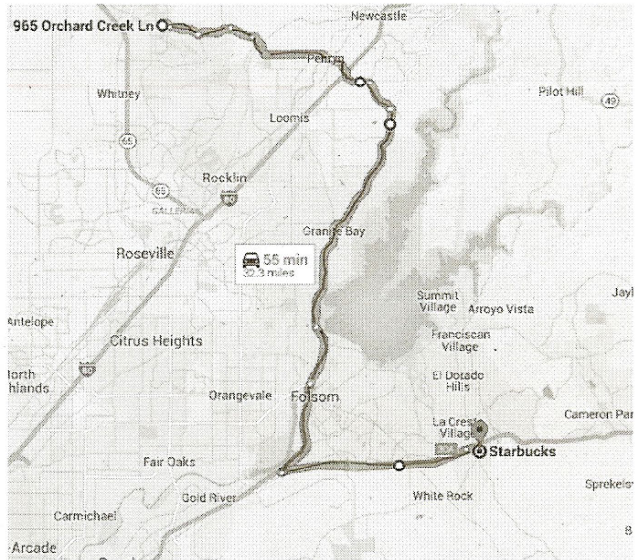
Take English Colony Way, Auburn Folsom Rd,
Folsom-Auburn Rd, Folsom Blvd and US-50 E to

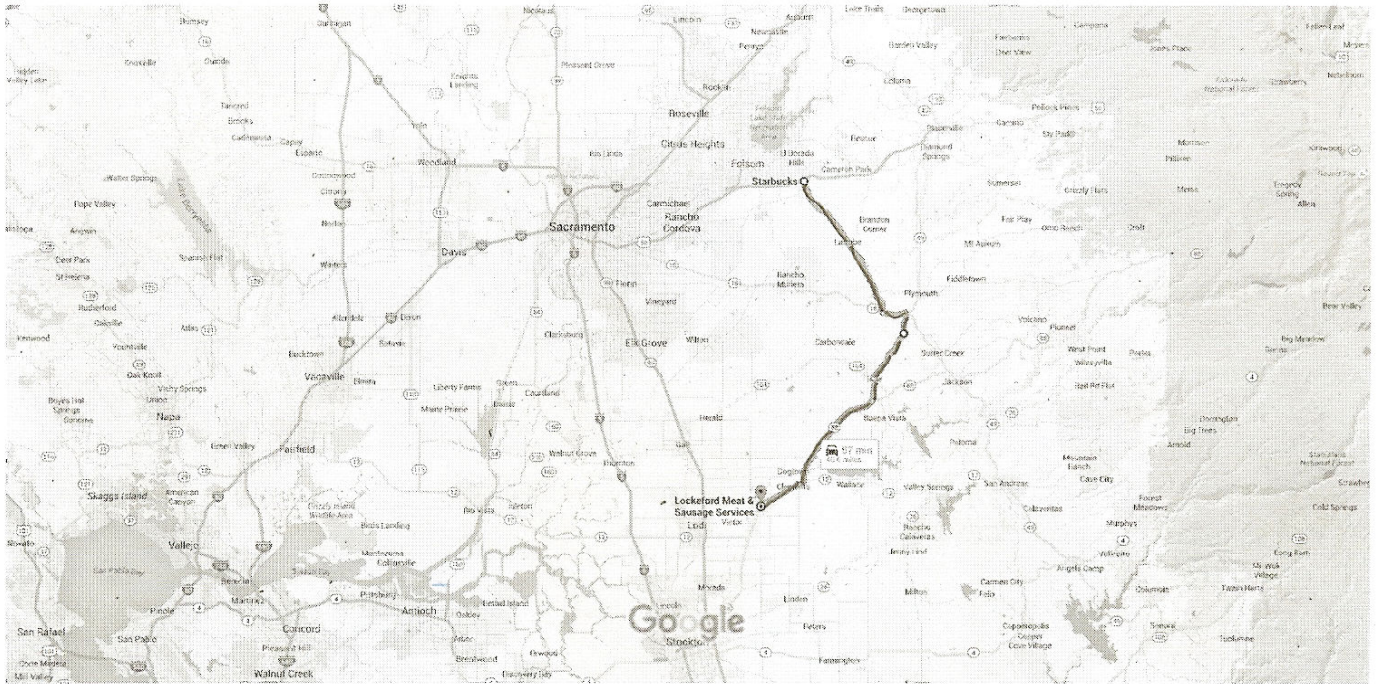


Town Center Blvd in El Dorado Hills

- 52 min (32.1 mi)
- 3. Turn right onto Del Webb Blvd 0.4 mi
- ↶ 4. Turn left onto Stoneridge Blvd 1.1 mi
- ↶ 5. Turn left onto Twelvè Bridges Dr 1.2 mi
- 6. Turn right onto Sierra College Blvd 0.8 mi
- ↶ 7. Turn left onto English Colony Way 3.4 mi
- ↑ 8. Continue onto Rock Springs Rd 1.9 mi
- 9. Turn right onto Brennans Rd 1.3 mi
- ↶ 10. Turn left onto King Rd 436 ft
- 11. Turn right onto Auburn Folsom Rd 8.8 mi
- ↑ 12. Continue onto Folsom-Auburn Rd 2.2 mi
- ↑ 13. Continue straight onto Folsom Blvd 3.6 mi
- ⤴ 14. Turn right to merge onto US-50 E toward S Lake Tahoe 6.9 mi
- 15. Take exit 30A to merge onto Latrobe Rd 0.5 mi

- ↶ 16. Use the left lane to turn left onto Town Center Blvd 26 s (295 ft)
- 📍 Destination will be on the left





Map data ©2016 Google 5 mi

Starbucks

4311 Town Center Boulevard, El Dorado Hills, CA 95762

- ↑ 1. Head southwest on Town Center Blvd toward Latrobe Rd

12 s (217 ft)



Continue on Latrobe Rd. Take CA-124 S and CA-88 W to Cotton St in Lockeford

56 min (46.6 mi)



- ↶ 2. Turn left at the 1st cross street onto Latrobe Rd

16.7 mi
- ↶ 3. Turn left onto CA-16 E

2.5 mi
- ↷ 4. Turn right onto CA-124 S

8.1 mi
- ↶ 5. Turn left onto Preston Ave

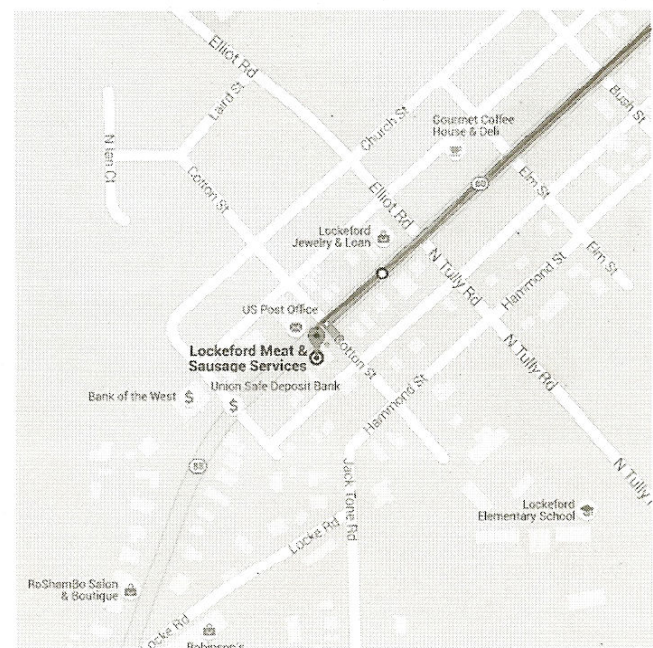
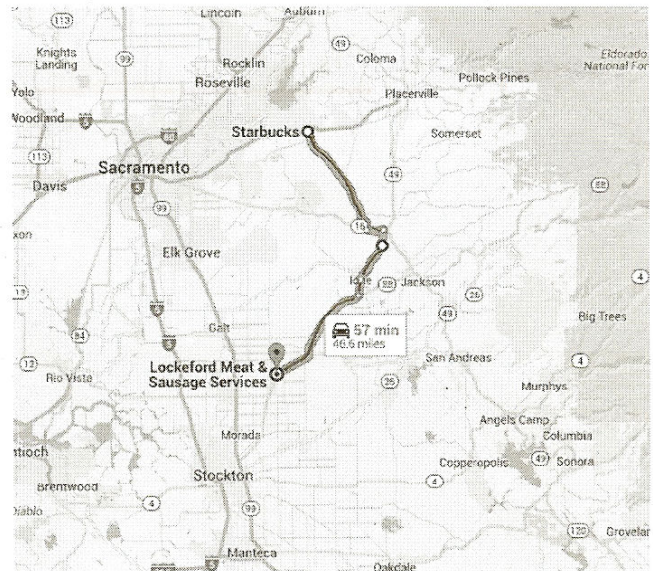
0.1 mi
- ↑ 6. Preston Ave turns left and becomes E Main St

341 ft
- ↷ 7. Turn right onto CA-124 S/S Church St
ⓘ Continue to follow CA-124 S

2.3 mi
- ↷ 8. Slight right onto CA-88 W

16.9 mi
- ↶ 9. Turn left onto Cotton St
ⓘ Destination will be on the right

45 s (56 ft)

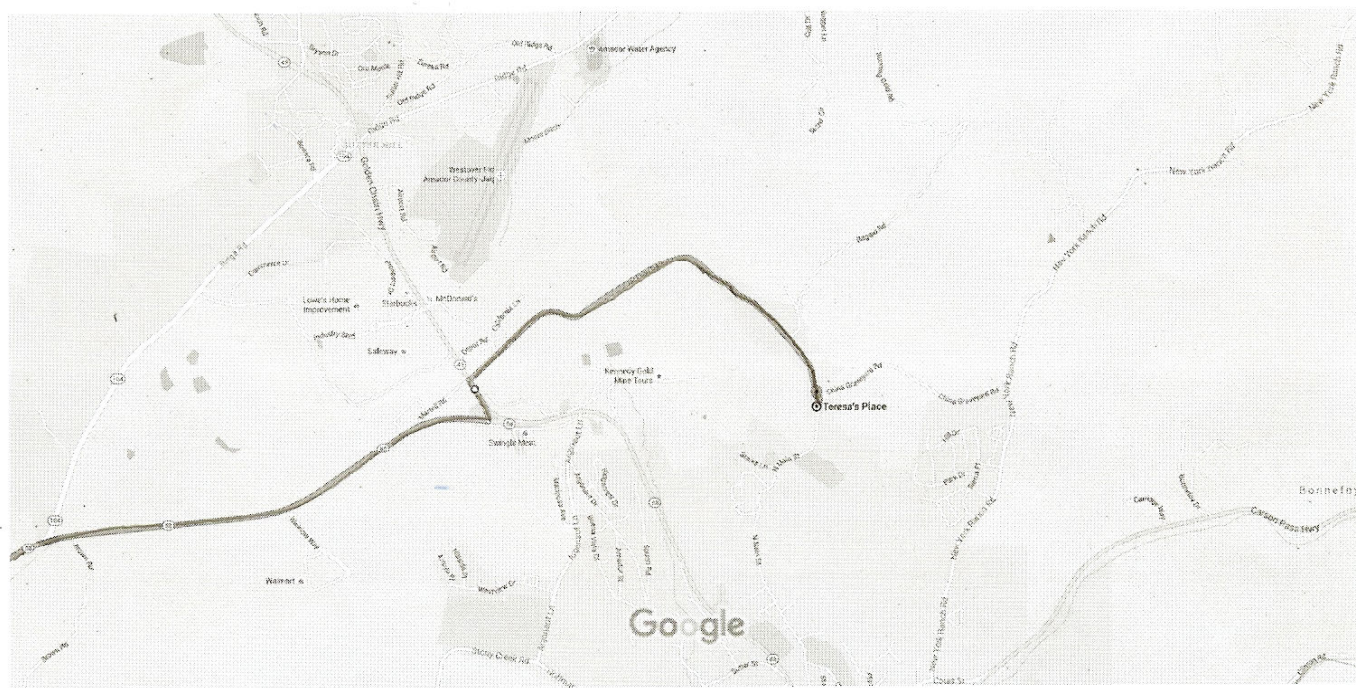


Lockeford Meat & Sausage Services

19775 Cotton Street, Lockeport, CA 95237

These directions are for planning purposes only. You may find that construction projects, traffic, weather, or other events may cause conditions to differ from the map results, and you should plan your route accordingly. You must obey all signs or notices regarding your route.

Teresa's is on the right just past China Graveyard Road. If you reach Stark Lane you have gone to far.



Map data ©2016 Google 1000 ft

Lockeford Meat & Sausage Services

19775 Cotton Street, Lockeford, CA 95237

- ↑ 1. Head northwest on Cotton St toward Main St 56 ft

- ↘ 2. Turn right at the 1st cross street onto CA-12 E/CA-88 E/Main St
 ⓘ Continue to follow CA-12 E/CA-88 E 5.1 mi

- ↙ 3. Turn left onto CA-88 E 20.4 mi

- ↙ 4. Turn left onto CA-49 N 0.1 mi

- ↘ 5. Turn right onto Jackson Gate Rd
 ⓘ Destination will be on the right 1.5 mi

Teresa's Place

1235 Jackson Gate Road, Jackson, CA 95642